

IT FACILITIES PHOTOS

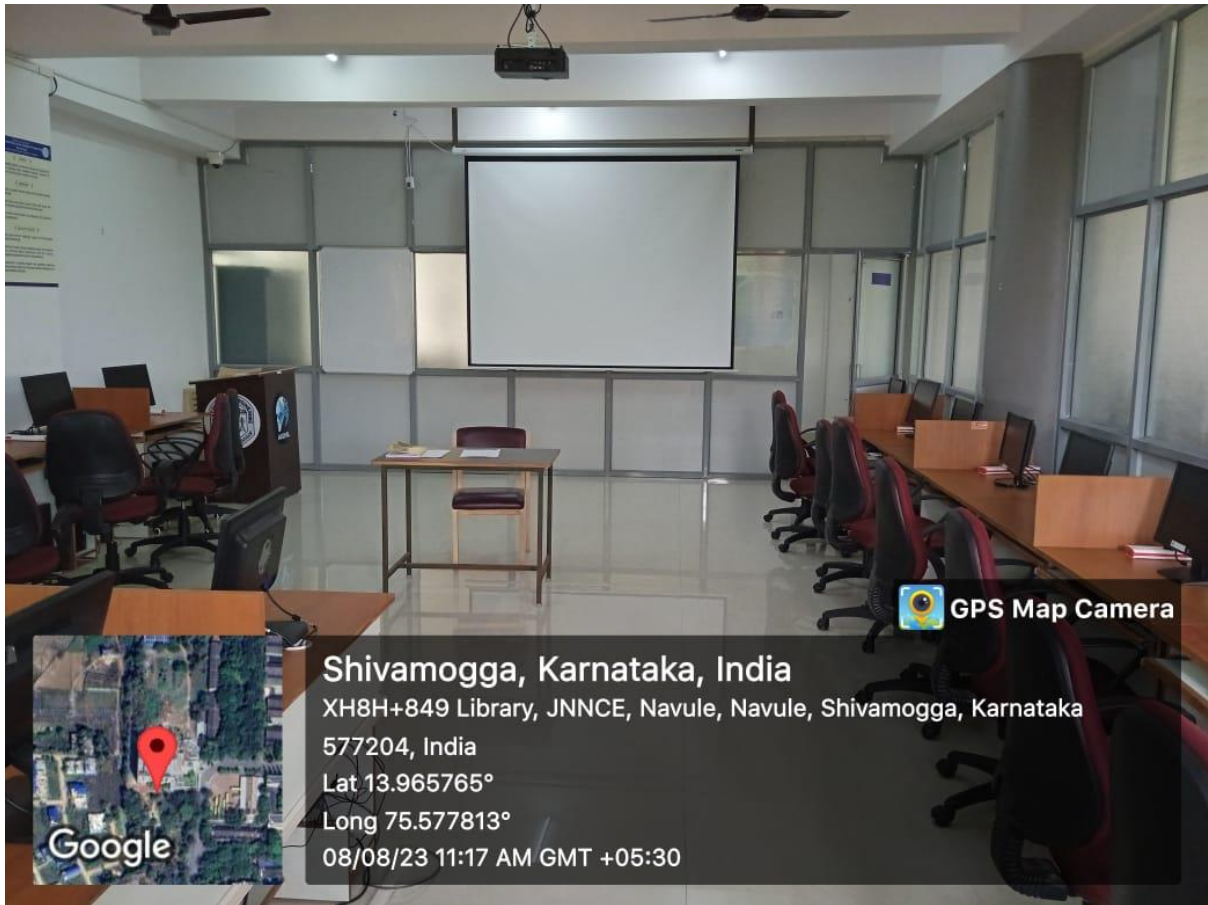
Dept. of AIML

Photographs of the particulars

AI Lab:



ML LAB



DL LAB



Switches





Shivamogga, Karnataka, India
XH8H+849 Library, JNNCE, Navule, Navule, Shivamogga,
Karnataka 577204, India
Lat 13.965822°
Long 75.57789°
09/08/23 11:22 AM GMT +05:30



Shivamogga, Karnataka, India
XH8H+849 Library, JNNCE, Navule, Navule, Shivamogga, Karnataka
577204, India
Lat 13.965822°
Long 75.57789°
09/08/23 11:20 AM GMT +05:30



Shivamogga, Karnataka, India
XH8H+849 Library, JNNCE, Navule, Navule, Shivamogga, Karnataka
577204, India
Lat 13.965637°
Long 75.577794°
09/08/23 11:33 AM GMT +05:30



Shivamogga, Karnataka, India
XH8H+849 Library, JNNCE, Navule, Navule, Shivamogga, Karnataka
577204, India
Lat 13.965833°
Long 75.577763°
09/08/23 11:37 AM GMT +05:30

Projectors:



DLLAB



AI LAB



ML LAB



HOD ROOM

Printers:



HOD ROOM



Staff Room

DEPARTMENT
OF
CIVIL ENGINEERING



 **GPS Map Camera**

Shivamogga, Karnataka, India

Old Library Building, JNNCE, Navule, AD Block Rd,

 **26.81° C**


Navule, Shivamogga, Karnataka 577204, India

Lat 13.966336° Long 75.578344°

18/08/2023 03:20:21 PM GMT +05:30

 **135° SE**





 **GPS Map Camera**



Shivamogga, Karnataka, India

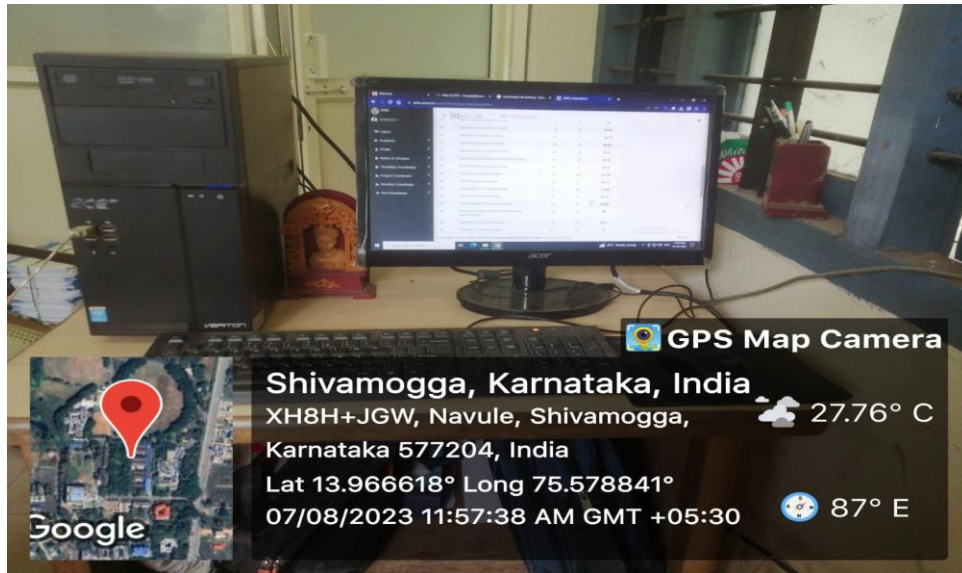
Old Library Building, JNNCE, Navule, AD
Block Rd, Navule, Shivamogga, Karnataka
577204, India

Lat 13.966336° Long 75.578344°
18/08/2023 03:17:45 PM GMT +05:30

 26.81° C

 110° E

1) Department staff computer



2) Department staff Printers



3) Department Projector



4) Department staff laptop



5) Department Switches



3) Department CC TV



DEPARTMENT OF COMPUTER SCIENCE & ENGINEERING

IT FACILITY OF CSE DEPARTMENT

Lab-1



Lab-2



Lab-3



Lab-4



Lab-5



Lab-6



IT Facility in classrooms

Pic-1



Pic-2



Pic-3



Pic-4



Pic-5



Pic-6



Pic-7



Pic-8



J.N.N. College of Engineering, Shivmaogga
Department of Electronics and Communication Engineering

Computer Centre Photos of
Electronics and Communication Engineering Department

VLSI Lab Photo 1



VLSI Lab Photo 2



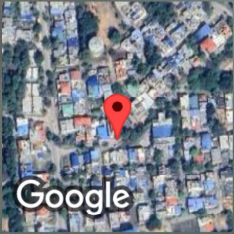
VLSI Lab Photo 3



M.Tech Computer Lab Photo1



 **GPS Map Camera**



COMPUTER NETWORKS LAB
JNNCE- E & CE DEPARTMENT
Lat 13.950595°
Long 75.549757°
18/08/23 03:26 PM GMT +05:30

M.Tech Computer Lab Photo2



Simulation Lab



 GPS Map Camera



SIMULATION LAB

jnnc ec department

Lat 13.945255°

Long 75.570121°

04/08/23 04:59 PM GMT +05:30

DSP Lab photos



 GPS Map Camera

DSP LAB, EMBEDDED SYSTEMS LAB

jnnc ec department

Lat 13.957063°

Long 75.57514°

04/08/23 10:54 AM GMT +05:30





 **GPS Map Camera**

ECE STAFF ROOM NO.1, HP COMPUTERS (i5)

JNNCE- E & CE DEPARTMENT

Lat 13.950595°

Long 75.549757°

17/08/23 01:03 PM GMT +05:30





 **GPS Map Camera**

**ECE ROOM NO.104, EPSON PROJECTOR
JNNCE- E & CE DEPARTMENT**

Lat 13.950595°

Long 75.549757°

17/08/23 01:09 PM GMT +05:30





 GPS Map Camera


HOD ROOM, DELL LAPTOP
JNNCE- E & CE DEPARTMENT

Lat 13.950595°

Long 75.549757°

17/08/23 02:47 PM GMT +05:30





 GPS Map Camera

PRINCIPAL ROOM, HP LAPTOP
JNNCE- E & CE DEPARTMENT

Lat 13.950595°

Long 75.549757°

17/08/23 02:53 PM GMT +05:30





 GPS Map Camera


PRINCIPAL ROOM, HP LAPTOP
JNNCE- E & CE DEPARTMENT

Lat 13.950595°

Long 75.549757°

17/08/23 02:53 PM GMT +05:30





 GPS Map Camera

ECE STAFF ROOM NO.3, HP LAPTOP


JNNCE- E & CE DEPARTMENT

Lat 13.950595°

Long 75.549757°

17/08/23 03:17 PM GMT +05:30





 GPS Map Camera

ECE STAFF ROOM NO.3, HP LAPTOP

JNNCE- E & CE DEPARTMENT

Lat 13.950595°

Long 75.549757°

17/08/23 03:17 PM GMT +05:30





 GPS Map Camera

CLASS ROOM 105 PROJECTOR


JNNCE- E & CE DEPARTMENT

Lat 13.956464°

Long 75.550809°

17/08/23 10:54 AM GMT +05:30





 GPS Map Camera

HP LAPTOP
JNNCE- E & CE DEPARTMENT
Lat 13.956464°
Long 75.550809°
17/08/23 10:58 AM GMT +05:30





Lenovo

 **GPS Map Camera**

LENOVO LAPTOP
JNNCE- E & CE DEPARTMENT
Lat 13.956464°
Long 75.550809°
17/08/23 11:03 AM GMT +05:30





 **GPS Map Camera**

**CLASS ROOM 103 PROJECTOR
JNNCE- E & CE DEPARTMENT**

Lat 13.956464°

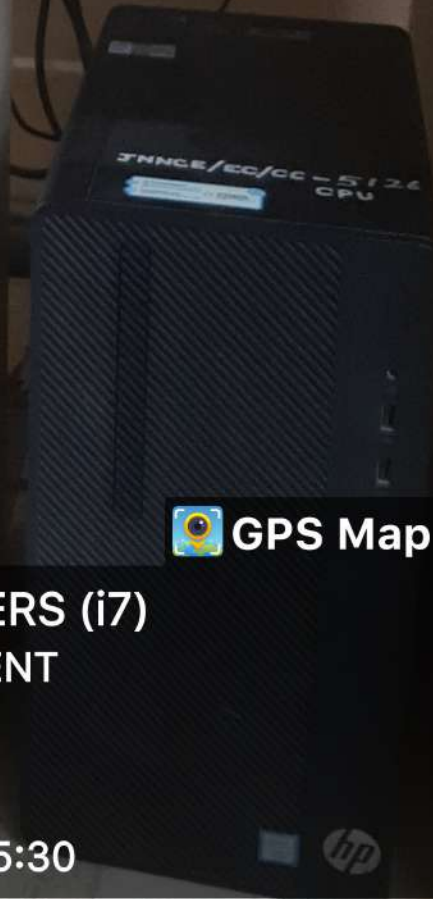
Long 75.550809°

17/08/23 11:05 AM GMT +05:30





- 10



 GPS Map Camera

VLSI LAB, HP COMPUTERS (i7)

JNNCE- E & CE DEPARTMENT

Lat 13.956464°


Long 75.550809°

17/08/23 11:11 AM GMT +05:30



Google



 **GPS Map Camera**

**VLSI LAB, HP COMPUTERS (i7)
JNNCE- E & CE DEPARTMENT**


Lat 13.956464°

Long 75.550809°

17/08/23 11:13 AM GMT +05:30





 **GPS Map Camera**

VLSI LAB, HP COMPUTERS (i7)
JNNCE- E & CE DEPARTMENT
Lat 13.956464°
Long 75.550809°
17/08/23 11:17 AM GMT +05:30





 GPS Map Camera

PROJECT LAB, TP LINK 24 PORT SWITCH

JNNCE- E & CE DEPARTMENT

Lat 13.950595°

Long 75.549757°

17/08/23 11:23 AM GMT +05:30

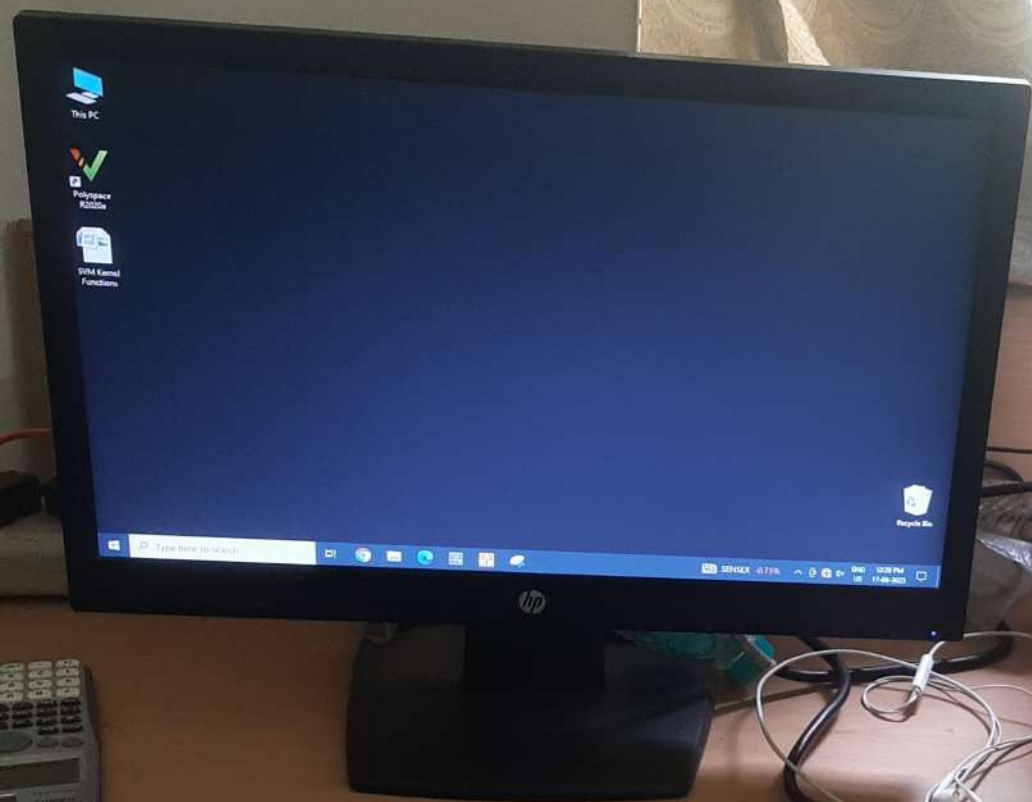





 **GPS Map Camera**



**ECE STAFF ROOM NO.4, HP COMPUTERS (i5)
JNNCE- E & CE DEPARTMENT**
Lat 13.950595°
Long 75.549757°
17/08/23 12:35 PM GMT +05:30



 **GPS Map Camera**

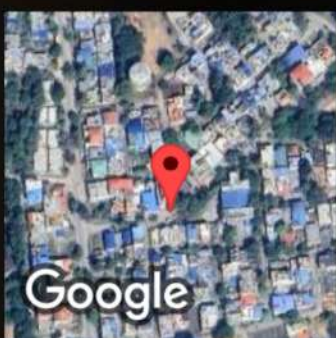
ECE STAFF ROOM NO.4, HP COMPUTERS (i7)

JNNCE- E & CE DEPARTMENT


Lat 13.950595°

Long 75.549757°

17/08/23 12:39 PM GMT +05:30





 **GPS Map Camera**

HDL LAB, HP COMPUTERS (i7)

JNNCE- E & CE DEPARTMENT

Lat 13.950595°

Long 75.549757°

17/08/23 12:43 PM GMT +05:30





 **GPS Map Camera**



**HDL LAB, HP COMPUTERS (i7)
JNNCE- E & CE DEPARTMENT
Lat 13.950595°
Long 75.549757°
17/08/23 12:44 PM GMT +05:30**



 **GPS Map Camera**



HDL LAB, HP COMPUTERS (i5)

JNNCE- E & CE DEPARTMENT

Lat 13.950595°

Long 75.549757°

17/08/23 12:47 PM GMT +05:30



 **GPS Map Camera**

HDL LAB, HP COMPUTERS (i5)

JNNCE- E & CE DEPARTMENT

Lat 13.950595°

Long 75.549757°

17/08/23 12:48 PM GMT +05:30





 **GPS Map Camera**



**HOD ROOM, LENOVO LAPTOP
JNNCE- E & CE DEPARTMENT**

Lat 13.950595°

Long 75.549757°

17/08/23 12:54 PM GMT +05:30



 GPS Map Camera

HOD ROOM, EPSON COLOUR PRINTERS

JNNCE- E & CE DEPARTMENT

Lat 13.950595°

Long 75.549757°


17/08/23 12:56 PM GMT +05:30



**Dept. of Electrical and Electronics Engg.,
JNN College of Engg., Shivamogga.**

IT INFRASTRUCTURE



 GPS Map Camera



Shivamogga, Karnataka, India

Electrical Block, JNNCE, Navule, AD Block Rd, Navule, Shivamogga,
Karnataka 577204, India

Lat 13.965653°

Long 75.578988°

21/08/23 10:38 AM GMT +05:30



 **GPS Map Camera**



Shivamogga, Karnataka, India

Electrical Block, JNNCE, Navule, AD Block Rd, Navule, Shivamogga, Karnataka

577204, India

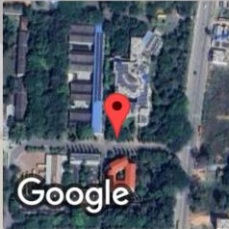
Lat 13.965613°

Long 75.57893°

21/08/23 10:45 AM GMT +05:30



 **GPS Map Camera**



Shivamogga, Karnataka, India


XH8H+CQC, AD Block Rd, Navule, Shivamogga, Karnataka 577204, India

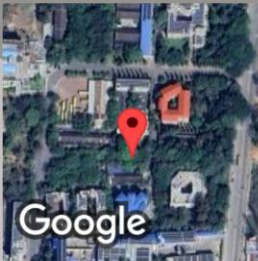
Lat 13.966028°

Long 75.579357°

21/08/23 11:16 AM GMT +05:30



 GPS Map Camera



Shivamogga, Karnataka, India

XH8H+3J3, Navule, Shivamogga, Karnataka 577204, India

Lat 13.965165°

Long 75.579019°

21/08/23 11:25 AM GMT +05:30



 GPS Map Camera




Shivamogga, Karnataka, India

Electrical Block, JNNCE, Navule, AD Block Rd, Navule, Shivamogga,
Karnataka 577204, India


Lat 13.965661°

Long 75.578982°

21/08/23 10:40 AM GMT +05:30



JNNCE | EED | FRT | EETA

 **GPS Map Camera**



Shivamogga, Karnataka, India

Electrical Block, JNNCE, Navule, AD Block Rd, Navule, Shivamogga,
Karnataka 577204, India

Lat 13.965681°

Long 75.578994°

21/08/23 01:28 PM GMT +05:30



 **GPS Map Camera**



Shivamogga, Karnataka, India


Electrical Block, JNNCE, Navule, AD Block Rd, Navule, Shivamogga,
Karnataka 577204, India

Lat 13.965588°

Long 75.5791°

21/08/23 11:39 AM GMT +05:30



 GPS Map Camera



Google

Shivamogga, Karnataka, India

JNNCE, Navule, XH8H+3J3, Navule, Shivamogga, Karnataka 577204, India

Lat 13.965258°

Long 75.578983°

21/08/23 11:30 AM GMT +05:30



 GPS Map Camera



Google

Shivamogga, Karnataka, India

JNNCE, Navule, XH8H+3J3, Navule, Shivamogga, Karnataka 577204, India

Lat 13.965265°

Long 75.578984°

21/08/23 11:30 AM GMT +05:30

DEPARTMENT OF ELECTRONICS & TELECOMMUNICATION ENGINEERING

J N N COLLEGE OF ENGINEERING, SHIVAMOGGA

IT FACILITIES OF ETE DEPARTMENT



COMPUTER LAB



COMPUTER LAB



ANALOG & DIGITAL ELECTRONICS LAB



PROJECTOR: CLASSROOM – 203



CLASSROOM 204
JNNCE E&TE DEPARTMENT
Lat 13.945255°
Long 75.570121°
07/08/23 11:11 AM GMT +05:30

PROJECTOR: CLASSROOM – 204



CLASSROOM 205
JNNCE- E & TE DEPARTMENT
Lat 13.956464°
Long 75.550809°
07/08/23 11:18 AM GMT +05:30

PROJECTOR: CLASSROOM - 205



PROJECTOR: CLASSROOM – 206



COMPUTER & PRINTER: STAFFROOM 2



COMPUTER & PRINTER: STAFFROOM 1



COMPUTER & PRINTER: ETE DEPARTMENT OFFICE




ETE DEPARTMENT: NETWORK SWITCH

Department of Information Science and Engineering
IT INFRASTRUCTURE

Computer : HP Desktop 280 G3 CI7-7TH GEN 4GB/1TBKB/OM/DOS



 GPS Map Camera

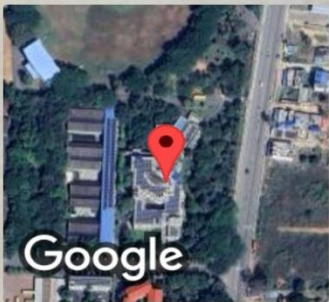
Shivamogga, Karnataka, India

JNNCE, XH8H+HRH, Navule, Shivamogga, Karnataka 577204, India

Lat 13.966589°

Long 75.579574°


09/08/23 02:55 PM GMT +05:30



LAPTOP : DELL INSP 3162 RED, (2GB RAM,32GB HDD,11" screen)



Handwritten notes on a piece of paper below the laptop, including a scale and the number '24040 23119P107'. There are also some illegible scribbles and the text 'Kan-KBK'.

 **GPS Map Camera**



Shivamogga, Karnataka, India


JNNCE, XH8H+HRH, Navule, Shivamogga, Karnataka 577204, India


Lat 13.966589°


Long 75.579574°

09/08/23 02:47 PM GMT +05:30

D-LINK SWITCH 24PORT



 GPS Map Camera



Shivamogga, Karnataka, India
JNNCE, XH8H+HRH, Navule, Shivamogga, Karnataka 577204, India
Lat 13.966589°
Long 75.579574°
09/08/23 02:53 PM GMT +05:30

Printer HP-136A MFP CNB1M6CCHB



 GPS Map Camera



Shivamogga, Karnataka, India
XH8H+HQM, Navule, Shivamogga, Karnataka 577204, India
Lat 13.966422°
Long 75.579485°
07/08/23 05:15 PM GMT +05:30

Projector - Casio Projector XJ-VI.



 **GPS Map Camera**



Shivamogga, Karnataka, India

JNNCE, Navule, AD Block Rd, Navule, Shivamogga, Karnataka 577204, India

Lat 13.965374°

Long 75.578928°

09/08/23 04:24 PM GMT +05:30

KALPANA CHAWLA SEMINAR HALL



 **GPS Map Camera**



Shivamogga, Karnataka, India

XH8H+HQM, Navule, Shivamogga, Karnataka 577204, India

Lat 13.966422°


Long 75.579485°

07/08/23 04:57 PM GMT +05:30

CLASS ROOM 301



 **GPS Map Camera**



Shivamogga, Karnataka, India

XH8H+GQ9, SH 57, Navule, Shivamogga, Karnataka 577204, India


Lat 13.966387°

Long 75.579484°

07/08/23 04:13 PM GMT +05:30

CLASS ROOM 302



 **GPS Map Camera**



Shivamogga, Karnataka, India
XH8H+GQ9, SH 57, Navule, Shivamogga, Karnataka 577204, India
Lat 13.966387°
Long 75.579484°
07/08/23 04:15 PM GMT +05:30

CLASS ROOM 303



 **GPS Map Camera**



Shivamogga, Karnataka, India

XH8H+HQM, Navule, Shivamogga, Karnataka 577204, India

Lat 13.966422°

Long 75.579485°

07/08/23 04:26 PM GMT +05:30

CLASS ROOM 304



 **GPS Map Camera**



Shivamogga, Karnataka, India

XH8H+HQM, Navule, Shivamogga, Karnataka 577204, India

Lat 13.966422°

Long 75.579485°

07/08/23 04:27 PM GMT +05:30

CLASS ROOM 305



GPS Map Cam



Shivamogga, Karnataka, India

XH8H+HQM, Navule, Shivamogga, Karnataka 577204, India

Lat 13.966422°

Long 75.579485°

07/08/23 04:53 PM GMT +05:30

CLASS ROOM 306



GPS Map Camera



Shivamogga, Karnataka, India

XH8H+HQM, Navule, Shivamogga, Karnataka 577204, India


Lat 13.966422°

Long 75.579485°

07/08/23 04:53 PM GMT +05:30

ISE-LAB1



 **GPS Map Camera**

Shivamogga, Karnataka, India
XH8H+HQM, Navule, Shivamogga, Karnataka 577204, India
Lat 13.966422°
Long 75.579485°
07/08/23 04:51 PM GMT +05:30



ISE-LAB2



 GPS Map Camera

Shivamogga, Karnataka, India

XH8H+HQM, Navule, Shivamogga, Karnataka 577204, India

Lat 13.966422°

Long 75.579485°


07/08/23 04:50 PM GMT +05:30



Google

ISE-LAB3



 **GPS Map Camera**

Shivamogga, Karnataka, India
XH8H+HQM, Navule, Shivamogga, Karnataka 577204, India
Lat 13.966422°
Long 75.579485°
07/08/23 05:14 PM GMT +05:30



ISE-LAB4



GPS Map Camera

Shivamogga, Karnataka, India

XH8H+HQM, Navule, Shivamogga, Karnataka 577204, India

Lat 13.966422°

Long 75.579485°

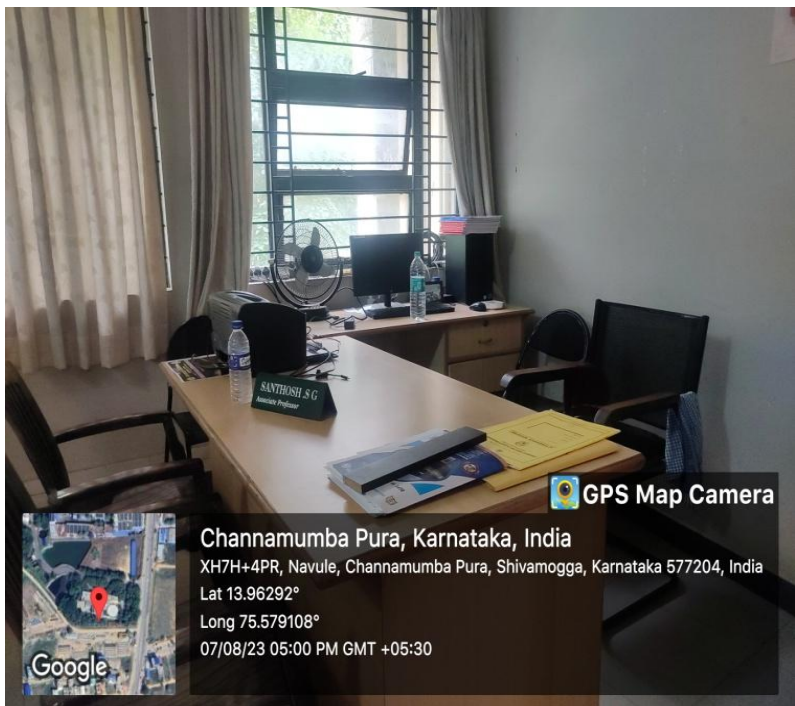
07/08/23 05:02 PM GMT +05:30

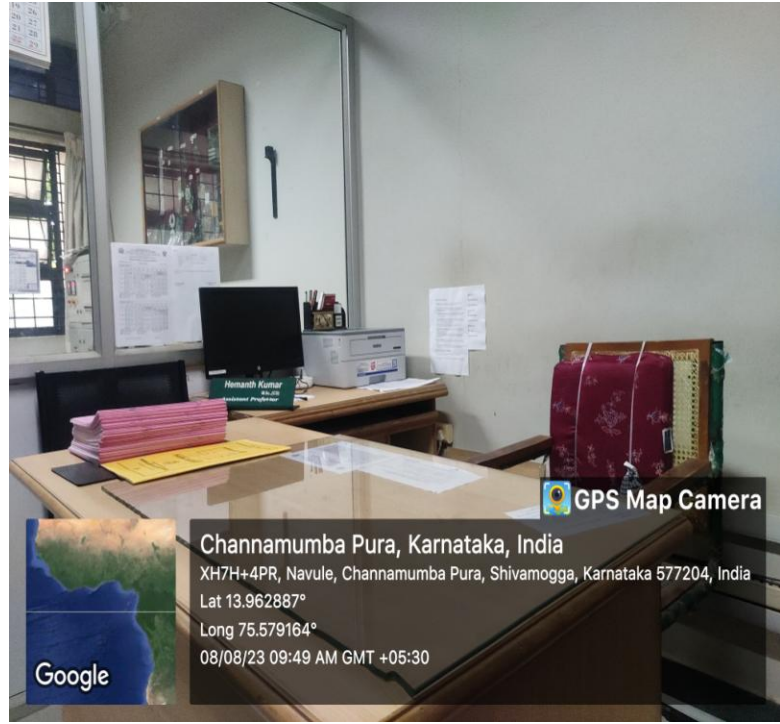




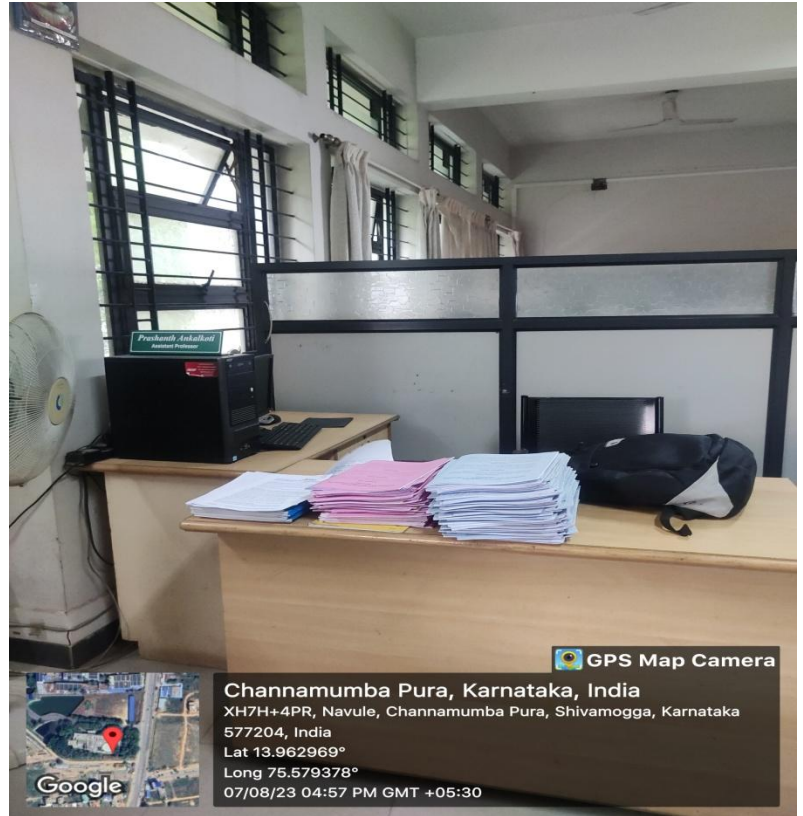

Google

National Education Society (R.)
J N N COLLEGE OF ENGINEERING, SHIVAMOGGA
Department of Computer Applications


DIRECTOR ROOM







CORRIDORS WITH WI-FI INSTALLATION

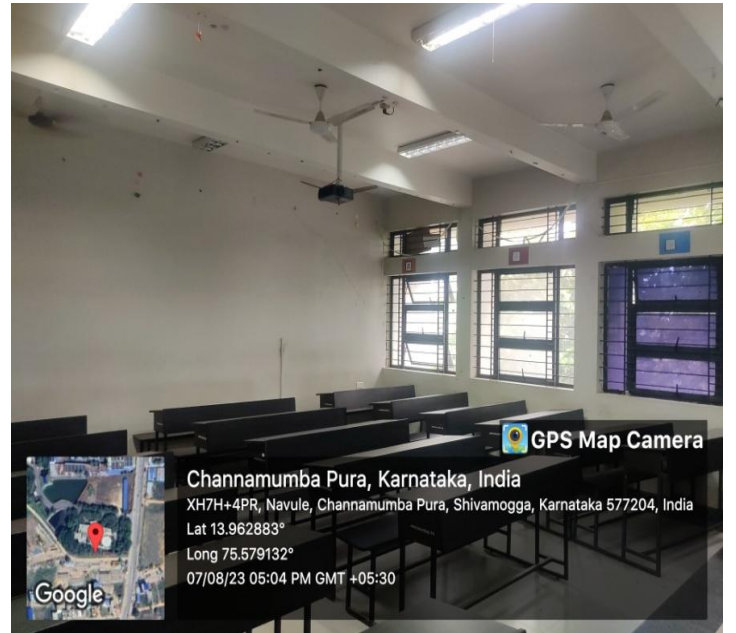
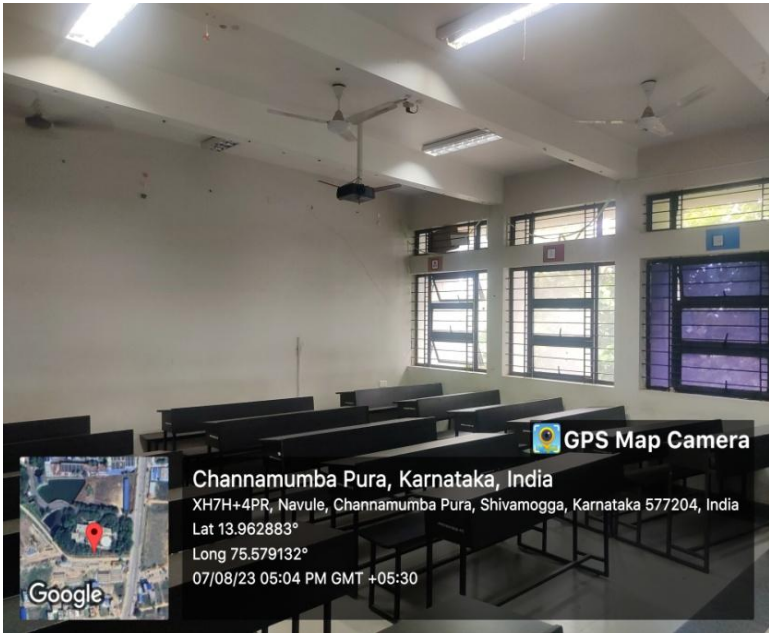


LABORATORY



CLASS ROOMS





Seminar Hall



Reading Room



Director
Dept. of MCA

**MBA DEPARTMENT
IT INFRASTRUCTURE**



 **GPS Map Camera**

Shivamogga, Karnataka, India

XH7G+MW9, DVS Colony Rd, DVS Colony, Navule, Shivamogga,
Channamumba Pura, Karnataka 577204, India

Lat 13.962909°

Long 75.578867°

17/08/23 04:31 PM GMT +05:30





警告！ WARNING！ AVERTISSEMENT！
投影光を塞がない！
DO NOT BLOCK LIGHT OUTPUT!
NE PAS BLOQUER LA SORTIE DE LA LUMIERE!
不要蓋を投影光線！
光源をのぞかない！
DO NOT LOOK INTO THE LIGHT SOURCE!
NE PAS REGARDER DIRECTEMENT VERS LA SOURCE LUMINEUSE!
不要直视光源！

CASIO

DLP
HDMI
POWER/STANDBY
STATUS
INPUT
COMPUTER SERIAL HDMI AUDIO OUT AUDIO IN

GPS Map Camera



Channamumba Pura, Karnataka, India
XH7H+4PR, Navule, Channamumba Pura, Shivamogga, Karnataka
577204, India
Lat 13.962843°
Long 75.578901°
17/08/23 04:32 PM GMT +05:30



 **GPS Map Camera**



Shivamogga, Karnataka, India

XH7G+MW9, DVS Colony Rd, DVS Colony, Navule, Shivamogga,
Channamumba Pura, Karnataka 577204, India

Lat 13.962871°

Long 75.578823°

17/08/23 04:33 PM GMT +05:30



 GPS Map Camera

Shivamogga, Karnataka, India

XH7G+MW9, DVS Colony Rd, DVS Colony, Navule, Shivamogga,
Channamumba Pura, Karnataka 577204, India

Lat 13.962837°

Long 75.578833°

17/08/23 04:35 PM GMT +05:30





 **GPS Map Camera**

Channamumba Pura, Karnataka, India

XH7H+4PR, Navule, Channamumba Pura, Shivamogga, Karnataka

577204, India

Lat 13.962826°

Long 75.57895°

17/08/23 04:35 PM GMT +05:30





 GPS Map Camera

Channamumba Pura, Karnataka, India

XH7H+4PR, Navule, Channamumba Pura, Shivamogga, Karnataka

577204, India

Lat 13.9629°

Long 75.578912°

17/08/23 04:39 PM GMT +05:30



Google



 **GPS Map Camera**

Channamumba Pura, Karnataka, India

XH7H+4PR, Navule, Channamumba Pura, Shivamogga, Karnataka

577204, India

Lat 13.96293°

Long 75.578884°

17/08/23 04:34 PM GMT +05:30



Google



 **GPS Map Camera**

Shivamogga, Karnataka, India

XH7G+MW9, DVS Colony Rd, DVS Colony, Navule, Shivamogga,
Channamumba Pura, Karnataka 577204, India


Lat 13.962912°

Long 75.579032°

17/08/23 04:40 PM GMT +05:30





 **GPS Map Camera**

Channamumba Pura, Karnataka, India
XH7H+4PR, Navule, Channamumba Pura, Shivamogga, Karnataka
577204, India
Lat 13.962854°
Long 75.578892°
17/08/23 04:41 PM GMT +05:30





 **GPS Map Camera**

Channamumba Pura, Karnataka, India

XH7H+4PR, Navule, Channamumba Pura, Shivamogga, Karnataka

577204, India

Lat 13.962854°

Long 75.578892°

17/08/23 04:41 PM GMT +05:30



Google



 GPS Map Camera

Channamumba Pura, Karnataka, India

XH7H+4PR, Navule, Channamumba Pura, Shivamogga, Karnataka

577204, India

Lat 13.962854°


Long 75.578892°

17/08/23 04:40 PM GMT +05:30



DEPARTMENT
OF
MECHANICAL ENGINEERING



 GPS Map Camera

Shivamogga, KA, India

Savalanga Road, Shivamogga, Shivamogga,
577201, KA, India

Lat 13.966542, Long 75.579369

08/21/2023 11:39 AM GMT+05:30

Note : Captured by GPS Map Camera





 GPS Map Camera

Shivamogga, KA, India

MCA Block Road, Shivamogga, Shivamogga,
577201, KA, India

Lat 13.965555, Long 75.578170


08/21/2023 01:11 PM GMT+05:30

Note : Captured by GPS Map Camera



Maps



 GPS Map Camera

Shivamogga, KA, India

MCA Block Road, Shivamogga, Shivamogga,
577201, KA, India

Lat 13.965459, Long 75.577612

08/21/2023 10:22 AM GMT+05:30

Note : Captured by GPS Map Camera





 GPS Map Camera

Shivamogga, KA, India


MCA Block Road, Shivamogga, Shivamogga,
577201, KA, India


Lat 13.965649, Long 75.577828

08/21/2023 10:23 AM GMT+05:30

Note : Captured by GPS Map Camera





 GPS Map Camera



Shivamogga, KA, India


MCA Block Road, Shivamogga, Shivamogga,
577201, KA, India

Lat 13.965548, Long 75.577677

08/21/2023 10:21 AM GMT+05:30

Note : Captured by GPS Map Camera



 GPS Map Camera

Shivamogga, KA, India

MCA Block Road, Shivamogga, Shivamogga,
577201, KA, India

Lat 13.965847, Long 75.577719

08/21/2023 10:22 AM GMT+05:30

Note : Captured by GPS Map Camera



Maps



Shivamogga, KA, India


MCA Block Road, Shivamogga, Shivamogga,
577201, KA, India


Lat 13.965879, Long 75.577795

08/21/2023 10:20 AM GMT+05:30

Note : Captured by GPS Map Camera





 GPS Map Camera

Shivamogga, KA, India

MCA Block Road, Shivamogga, Shivamogga,
577201, KA, India

Lat 13.965274, Long 75.577627

08/21/2023 10:21 AM GMT+05:30

Note : Captured by GPS Map Camera



Maps

CAD LABORATORY

Faculty In charge:	Mr. J. Ashoka Mr. C D Ashok Kumar Dr. Amith Kumar S.J.
Staff In charge:	Mr. Basavaraja H.
Lab Area	90 sq.m




GPS Map Camera



Shivamogga, KA, India
MCA Block Road, Shivamogga, Shivamogga,
577201, KA, India
Lat 13.965694, Long 75.577668
08/21/2023 10:21 AM GMT+05:30
Note : Captured by GPS Map Camera



 GPS Map Camera

Shivamogga, KA, India

DVS Colony Road, DVS Colony, Shivamogga,
577201, KA, India


Lat 13.965339, Long 75.577458

08/21/2023 01:12 PM GMT+05:30

Note : Captured by GPS Map Camera





 GPS Map Camera



Shivamogga, KA, India


DVS Colony Road, Shivamogga, Shivamogga,
577201, KA, India

Lat 13.965595, Long 75.577485

08/21/2023 01:13 PM GMT+05:30

Note : Captured by GPS Map Camera



 GPS Map Camera

Shivamogga, KA, India

MCA Block Road, Shivamogga, Shivamogga,
577201, KA, India

Lat 13.966233, Long 75.579015

08/21/2023 11:33 AM GMT+05:30

Note : Captured by GPS Map Camera





Shivamogga, KA, India

MCA Block Road, Shivamogga, Shivamogga,
577201, KA, India


Lat 13.965627, Long 75.578248

08/21/2023 10:18 AM GMT+05:30

Note : Captured by GPS Map Camera





 GPS Map Camera

Shivamogga, KA, India

MCA Block Road, Shivamogga, Shivamogga,
577201, KA, India

Lat 13.965696, Long 75.577727

08/21/2023 10:31 AM GMT+05:30

Note : Captured by GPS Map Camera



Maps



Shivamogga, KA, India

MCA Block Road, Shivamogga, Shivamogga,
577201, KA, India

Lat 13.965571, Long 75.577872


08/21/2023 10:19 AM GMT+05:30

Note : Captured by GPS Map Camera



GPS Map Camera



 GPS Map Camera

Shivamogga, KA, India

MCA Block Road, Shivamogga, Shivamogga,
577201, KA, India


Lat 13.965832, Long 75.578224

08/21/2023 10:17 AM GMT+05:30

Note : Captured by GPS Map Camera





 GPS Map Camera



Shivamogga, KA, India


MCA Block Road, Shivamogga, Shivamogga,
577201, KA, India

Lat 13.965898, Long 75.579052

08/18/2023 05:04 PM GMT+05:30

Note : Captured by GPS Map Camera



 GPS Map Camera

Shivamogga, KA, India

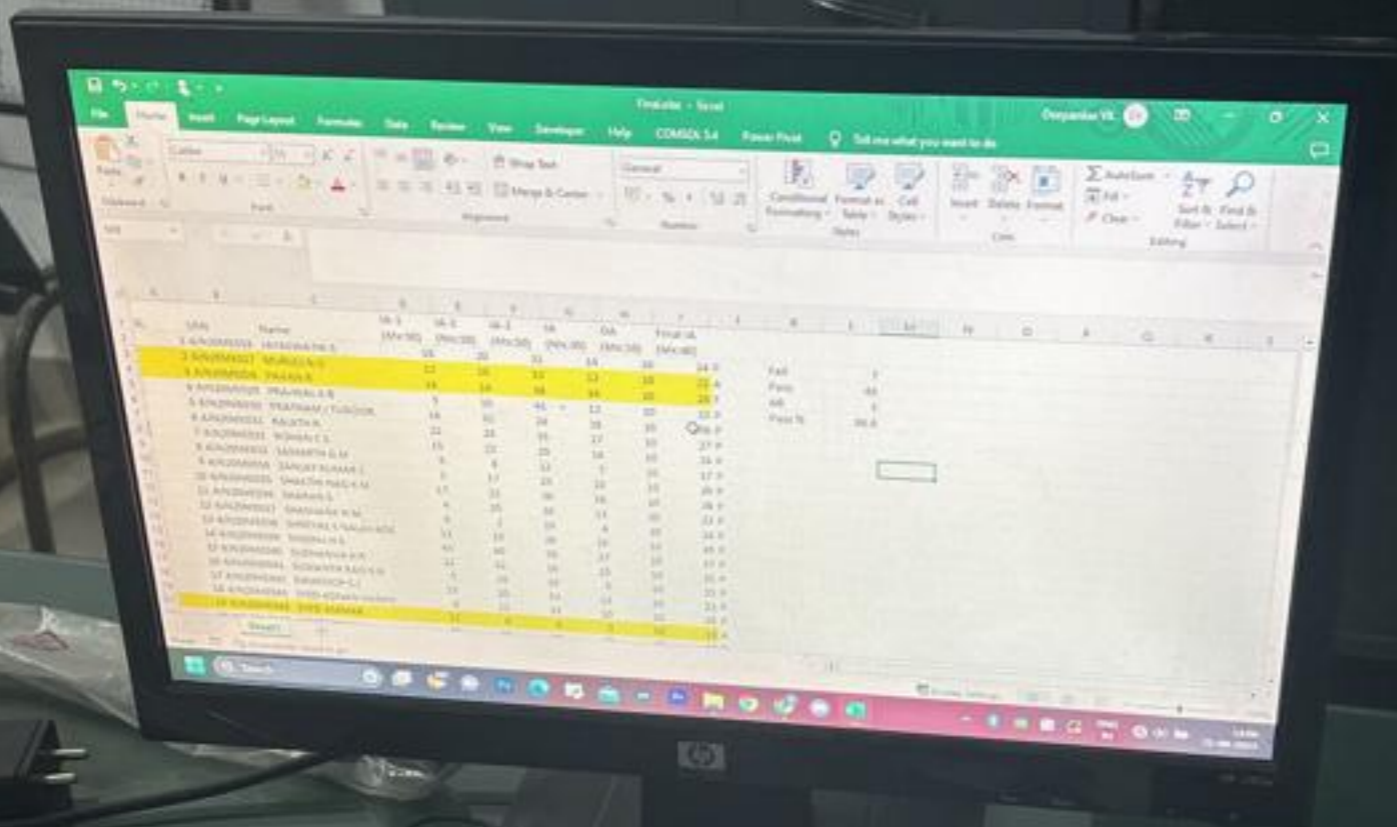
MCA Block Road, Shivamogga, Shivamogga,
577201, KA, India

Lat 13.966046, Long 75.579072

08/18/2023 05:05 PM GMT+05:30

Note : Captured by GPS Map Camera






 GPS Map Camera



Shivamogga, KA, India
MCA Block Road, Shivamogga, Shivamogga,
577201, KA, India
Lat 13.966182, Long 75.579043
08/21/2023 01:06 PM GMT+05:30
Note : Captured by GPS Map Camera



 GPS Map Camera

Shivamogga, KA, India

Savalanga Road, Shivamogga, Shivamogga,
577201, KA, India

Lat 13.966460, Long 75.579625

08/21/2023 12:56 PM GMT+05:30

Note : Captured by GPS Map Camera






ದಾ. ಬ.ಎಸ್. ಶಿವಮೊಗ್ಗ ಜಿಲ್ಲಾ ಮಹಾನ್ಯ ನ್ಯಾಯಾಲಯ
ಕಚೇರಿ ಕಛೇರಿ

GPS Map Camera



Shivamogga, KA, India
MCA Block Road, Shivamogga, Shivamogga,
577201, KA, India
Lat 13.966210, Long 75.579035
08/21/2023 01:03 PM GMT+05:30
Note : Captured by GPS Map Camera



 GPS Map Camera

Shivamogga, KA, India

MCA Block Road, Shivamogga, Shivamogga,
577201, KA, India


Lat 13.966212, Long 75.579019

08/21/2023 01:04 PM GMT+05:30

Note : Captured by GPS Map Camera





 GPS Map Camera

Shivamogga, KA, India

MCA Block Road, Shivamogga, Shivamogga,
577201, KA, India


Lat 13.965984, Long 75.578679

08/18/2023 05:07 PM GMT+05:30

Note : Captured by GPS Map Camera





 GPS Map Camera

Shivamogga, KA, India

MCA Block Road, Shivamogga, Shivamogga,
577201, KA, India


Lat 13.965968, Long 75.579110

08/18/2023 05:07 PM GMT+05:30

Note : Captured by GPS Map Camera





 GPS Map Camera

Shivamogga, KA, India

MCA Block Road, Shivamogga, Shivamogga,
577201, KA, India

Lat 13.966066, Long 75.579006


08/18/2023 05:07 PM GMT+05:30

Note : Captured by GPS Map Camera



Maps



 GPS Map Camera

Shivamogga, KA, India

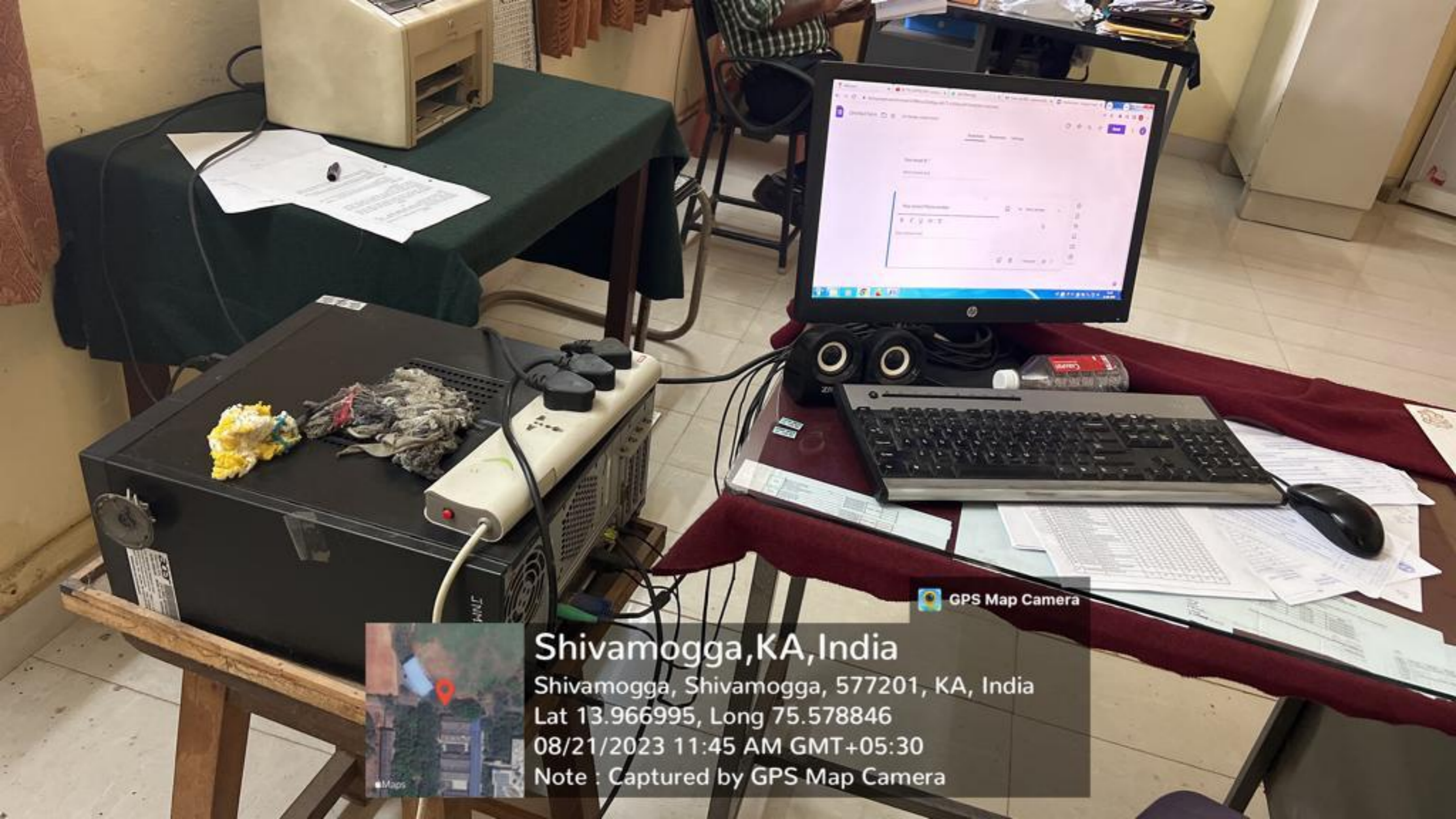
MCA Block Road, Shivamogga, Shivamogga,
577201, KA, India

Lat 13.965955, Long 75.579073

08/18/2023 05:06 PM GMT+05:30

Note : Captured by GPS Map Camera






GPS Map Camera



Shivamogga, KA, India
Shivamogga, Shivamogga, 577201, KA, India
Lat 13.966995, Long 75.578846
08/21/2023 11:45 AM GMT+05:30
Note : Captured by GPS Map Camera



 GPS Map Camera

Shivamogga, KA, India

Shivamogga, Shivamogga, 577201, KA, India

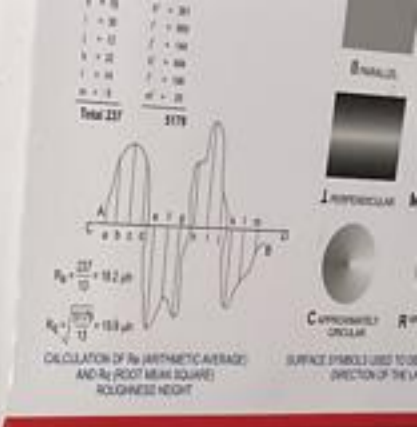
Lat 13.967076, Long 75.578832


08/21/2023 11:46 AM GMT+05:30

Note : Captured by GPS Map Camera



Maps



 GPS Map Camera

Shivamogga, KA, India

MCA Block Road, Shivamogga, Shivamogga,
577201, KA, India


Lat 13.966267, Long 75.579028


08/21/2023 01:08 PM GMT+05:30

Note : Captured by GPS Map Camera



Maps



 GPS Map Camera

Shivamogga, KA, India

MCA Block Road, Shivamogga, Shivamogga,
577201, KA, India

Lat 13.966238, Long 75.579005

08/21/2023 11:13 AM GMT+05:30

Note : Captured by GPS Map Camera



Maps



ಗ್ರಹಗಳ ಸ್ಥಾನಗಳು (ಗ್ರಹಗಳ ಸ್ಥಾನಗಳು)


ಗ್ರಹ	2023	2023
ಶುಕ್ರ	4	13 21 27
ಗುರು	7	11 21 28
ಬುಧ	1	8 15 22
ಕೇತು	2	9 16 23 29
ಚಂದ್ರ	3	10 17 24 30
ಸೂರ್ಯ	5	12 19 25 31

GPS Map Camera



Shivamogga, KA, India
Shivamogga, Shivamogga, 577201, KA, India
Lat 13.966979, Long 75.579109
08/21/2023 12:58 PM GMT+05:30
Note : Captured by GPS Map Camera



 GPS Map Camera

Shivamogga, KA, India

MCA Block Road, Shivamogga, Shivamogga,
577201, KA, India

Lat 13.966308, Long 75.579006

08/21/2023 01:07 PM GMT+05:30

Note : Captured by GPS Map Camera



Maps



GPS Map Camera

Shivamogga, KA, India

MCA Block Road, Shivamogga, Shivamogga,
577201, KA, India

Lat 13.966331, Long 75.579026

08/21/2023 01:06 PM GMT+05:30

Note : Captured by GPS Map Camera



Maps



GPS Map Camera



Shivamogga, KA, India


Shivamogga, Shivamogga, 577201, KA, India

Lat 13.966916, Long 75.578756

08/21/2023 12:57 PM GMT+05:30

Note : Captured by GPS Map Camera



 GPS Map Camera

Shivamogga, KA, India

MCA Block Road, Shivamogga, Shivamogga,
577201, KA, India

Lat 13.966223, Long 75.578985


08/21/2023 11:15 AM GMT+05:30

Note : Captured by GPS Map Camera



Maps



 GPS Map Camera

Shivamogga, KA, India

MCA Block Road, Shivamogga, Shivamogga,
577201, KA, India

Lat 13.966209, Long 75.578998


08/21/2023 11:16 AM GMT+05:30

Note : Captured by GPS Map Camera



Maps



 GPS Map Camera



Shivamogga, KA, India
Shivamogga, Shivamogga, 577201, KA, India
Lat 13.966903, Long 75.578907
08/21/2023 11:48 AM GMT+05:30
Note : Captured by GPS Map Camera




GPS Map Camera



Shivamogga, KA, India
Shivamogga, Shivamogga, 577201, KA, India
Lat 13.966750, Long 75.578940
08/18/2023 04:56 PM GMT+05:30
Note : Captured by GPS Map Camera




 GPS Map Camera



Shivamogga, KA, India
Shivamogga, Shivamogga, 577201, KA, India
Lat 13.966732, Long 75.578954
08/18/2023 04:57 PM GMT+05:30
Note : Captured by GPS Map Camera



 GPS Map Camera

Shivamogga, KA, India

Shivamogga, Shivamogga, 577201, KA, India

Lat 13.966734, Long 75.578958


08/18/2023 04:56 PM GMT+05:30

Note : Captured by GPS Map Camera



Maps



 GPS Map Camera



Shivamogga, KA, India

Shivamogga, Shivamogga, 577201, KA, India

Lat 13.966736, Long 75.578935

08/18/2023 04:55 PM GMT+05:30

Note : Captured by GPS Map Camera



 GPS Map Camera

Shivamogga, KA, India

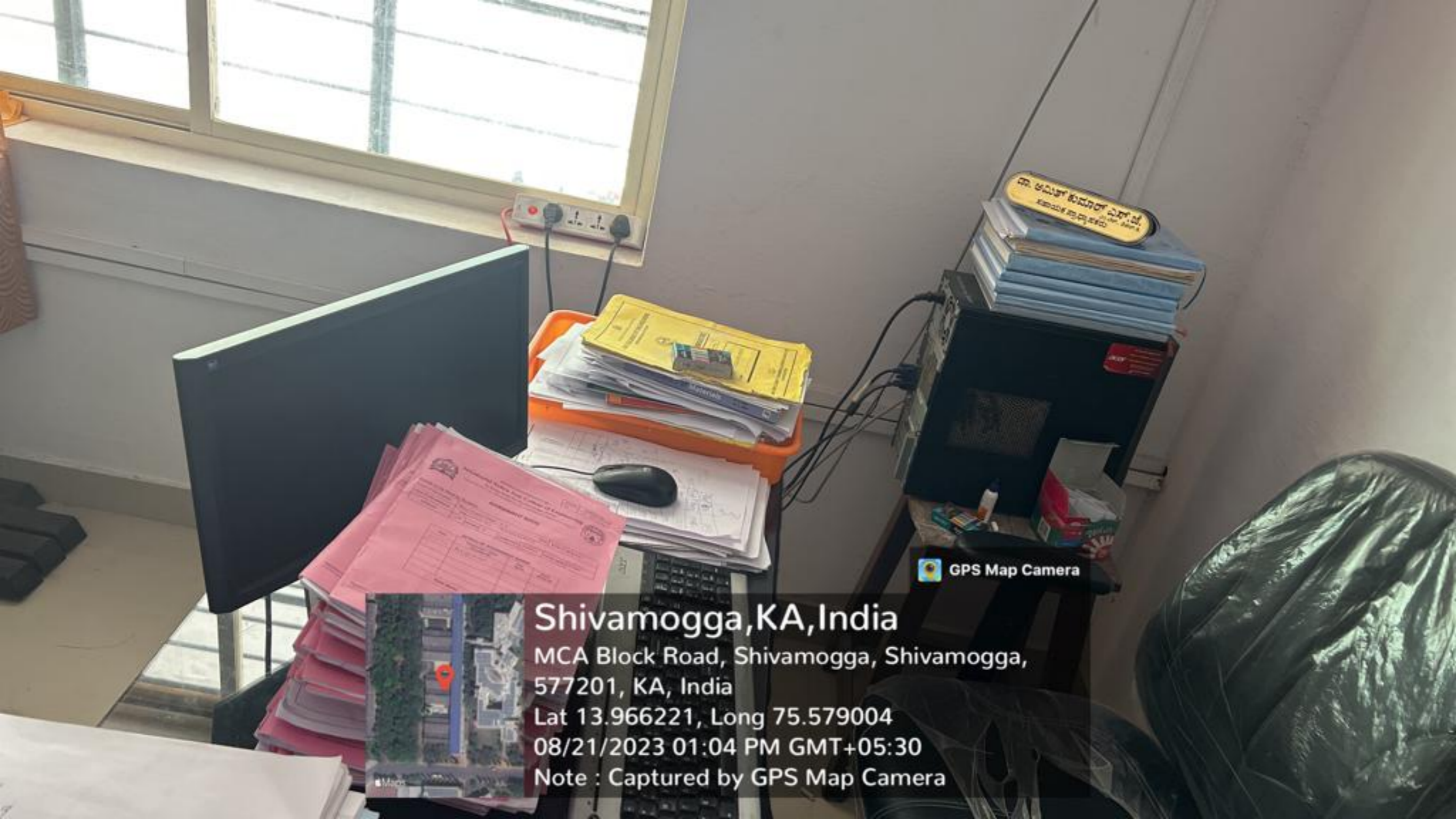
Shivamogga, Shivamogga, 577201, KA, India

Lat 13.966750, Long 75.578941

08/18/2023 04:54 PM GMT+05:30

Note : Captured by GPS Map Camera





 GPS Map Camera

Shivamogga, KA, India

MCA Block Road, Shivamogga, Shivamogga,
577201, KA, India

Lat 13.966221, Long 75.579004

08/21/2023 01:04 PM GMT+05:30

Note : Captured by GPS Map Camera






 GPS Map Camera



Shivamogga, KA, India
Savalanga Road, Shivamogga, Shivamogga,
577201, KA, India
Lat 13.966460, Long 75.579625
08/21/2023 12:56 PM GMT+05:30
Note : Captured by GPS Map Camera



 GPS Map Camera

Shivamogga, KA, India

Savalanga Road, Shivamogga, Shivamogga,
577201, KA, India


Lat 13.966460, Long 75.579625

08/21/2023 12:56 PM GMT+05:30

Note : Captured by GPS Map Camera





 GPS Map Camera

Shivamogga, KA, India

MCA Block Road, Shivamogga, Shivamogga,
577201, KA, India

Lat 13.966175, Long 75.578988

08/21/2023 01:04 PM GMT+05:30

Note : Captured by GPS Map Camera



Maps



JNME/STAFF/PK-10

WARNING



HP LaserJet P1007

1807
18072
4/15/2022-23 old
CAPM - 9th Sem
18/11/2022
① Attendance
② Cisco Plan 6 Exam
③ JCR Course work
④ Test @ 12.5/100 12.5
⑤ Assignment @ 10
⑥ Final @ 10
⑦ Limit analysis
⑧ Co to supply

GPS Map Camera

Shivamogga, KA, India

MCA Block Road, Shivamogga, Shivamogga,
577201, KA, India

Lat 13.966182, Long 75.578988


08/21/2023 01:04 PM GMT+05:30

Note : Captured by GPS Map Camera



Maps



 GPS Map Camera

Shivamogga, KA, India

Shivamogga, Shivamogga, 577201, KA, India

Lat 13.966929, Long 75.578819

08/21/2023 12:57 PM GMT+05:30

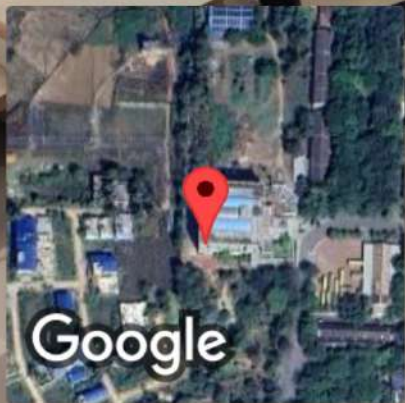
Note : Captured by GPS Map Camera



**LIBRARY &
INFORMATICS CENTRE**



 **GPS Map Camera**



Shivamogga, Karnataka, India

XH8H+849 Library, JNNCE, Navule, Navule, Shivamogga, Karnataka 577204, India

Lat 13.965857°

Long 75.577689°

18/08/23 01:27 PM GMT +05:30



 **GPS Map Camera**



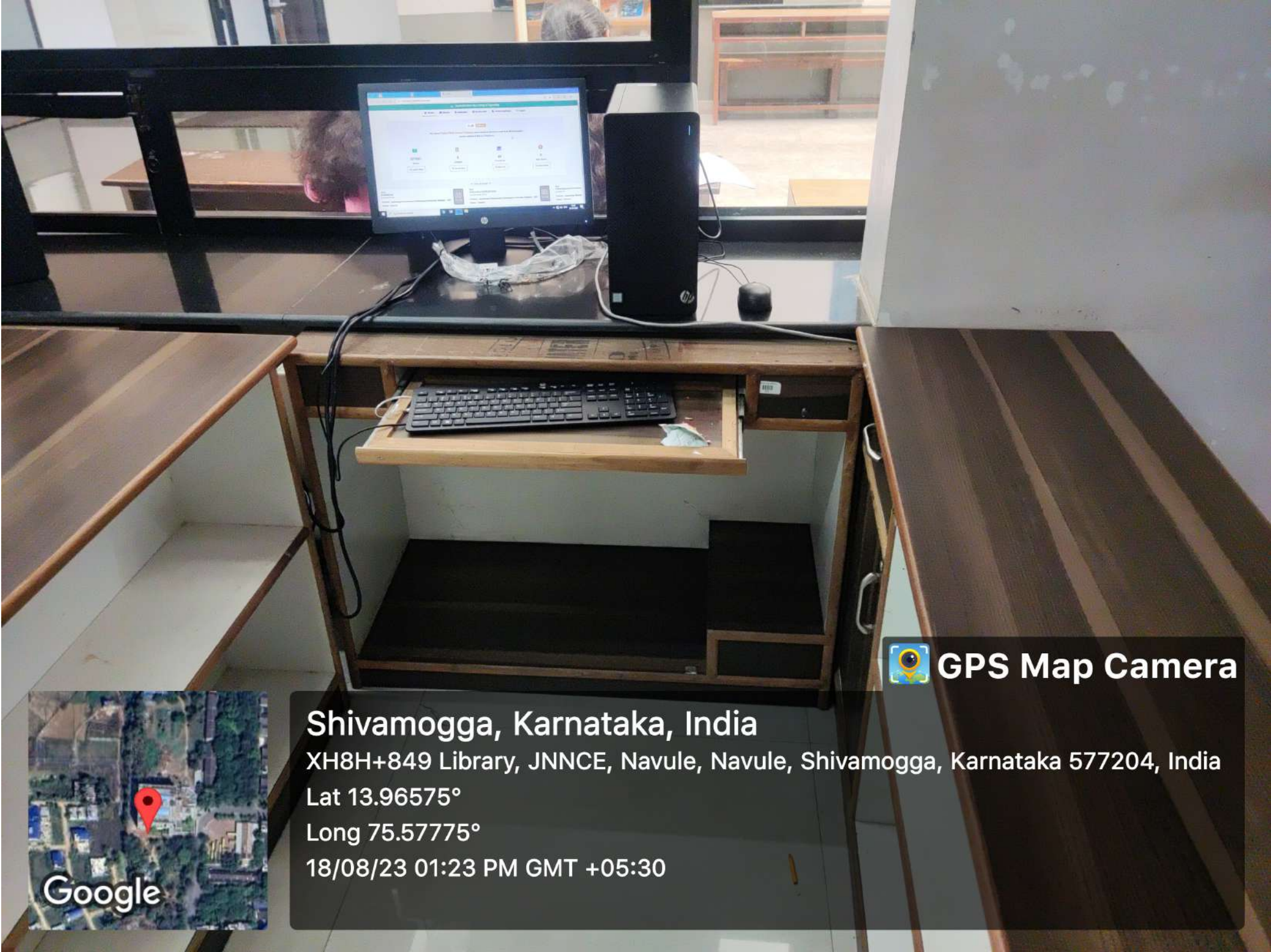
Shivamogga, Karnataka, India

XH8H+849 Library, JNNCE, Navule, Navule, Shivamogga, Karnataka 577204, India

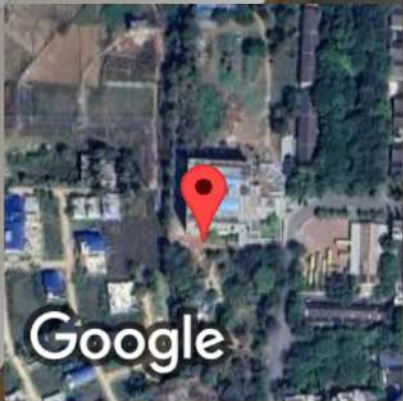
Lat 13.965868°

Long 75.577699°

18/08/23 01:26 PM GMT +05:30



GPS Map Camera



Shivamogga, Karnataka, India

XH8H+849 Library, JNNCE, Navule, Navule, Shivamogga, Karnataka 577204, India

Lat 13.96575°

Long 75.57775°

18/08/23 01:23 PM GMT +05:30



GPS Map Camera



Shivamogga, Karnataka, India

XH8H+849 Library, JNNCE, Navule, Navule, Shivamogga, Karnataka 577204, India

Lat 13.96575°

Long 75.57783°

18/08/23 01:15 PM GMT +05:30

Sl. No.	Name of the Course	Credits	Grade	Percentage
1	Mathematics	3	B	60.00
2	Physics	3	C	50.00
3	Chemistry	3	D	40.00
4	English Language	3	A	70.00
5	Computer Applications	3	B	60.00
6	Business Management	3	C	50.00
7	Electronics	3	D	40.00
8	Power Electronics	3	E	30.00
9	Microprocessors and Interfacing	3	F	20.00
10	Microcontroller Based Systems	3	G	10.00
11	Art and Craft	3	A	70.00
12	Music	3	B	60.00
13	Dance	3	C	50.00
14	Visual Communication Design	3	D	40.00
15	Graphic Design	3	E	30.00
16	Animation	3	F	20.00
17	Photography	3	G	10.00
18	Mass Communication	3	A	70.00
19	Journalism	3	B	60.00
20	Public Relations	3	C	50.00
21	Advertising	3	D	40.00
22	Media Studies	3	E	30.00
23	Media Law and Ethics	3	F	20.00
24	Media History	3	G	10.00
25	Media Research	3	A	70.00
26	Media Criticism	3	B	60.00
27	Media Policy	3	C	50.00
28	Media Regulation	3	D	40.00
29	Media Economics	3	E	30.00
30	Media Law	3	F	20.00
31	Media Ethics	3	G	10.00
32	Media History	3	A	70.00
33	Media Criticism	3	B	60.00
34	Media Policy	3	C	50.00
35	Media Regulation	3	D	40.00
36	Media Economics	3	E	30.00
37	Media Law	3	F	20.00
38	Media Ethics	3	G	10.00
39	Media History	3	A	70.00
40	Media Criticism	3	B	60.00
41	Media Policy	3	C	50.00
42	Media Regulation	3	D	40.00
43	Media Economics	3	E	30.00
44	Media Law	3	F	20.00
45	Media Ethics	3	G	10.00
46	Media History	3	A	70.00
47	Media Criticism	3	B	60.00
48	Media Policy	3	C	50.00
49	Media Regulation	3	D	40.00
50	Media Economics	3	E	30.00
51	Media Law	3	F	20.00
52	Media Ethics	3	G	10.00
53	Media History	3	A	70.00
54	Media Criticism	3	B	60.00
55	Media Policy	3	C	50.00
56	Media Regulation	3	D	40.00
57	Media Economics	3	E	30.00
58	Media Law	3	F	20.00
59	Media Ethics	3	G	10.00
60	Media History	3	A	70.00
61	Media Criticism	3	B	60.00
62	Media Policy	3	C	50.00
63	Media Regulation	3	D	40.00
64	Media Economics	3	E	30.00
65	Media Law	3	F	20.00
66	Media Ethics	3	G	10.00
67	Media History	3	A	70.00
68	Media Criticism	3	B	60.00
69	Media Policy	3	C	50.00
70	Media Regulation	3	D	40.00
71	Media Economics	3	E	30.00
72	Media Law	3	F	20.00
73	Media Ethics	3	G	10.00
74	Media History	3	A	70.00
75	Media Criticism	3	B	60.00
76	Media Policy	3	C	50.00
77	Media Regulation	3	D	40.00
78	Media Economics	3	E	30.00
79	Media Law	3	F	20.00
80	Media Ethics	3	G	10.00
81	Media History	3	A	70.00
82	Media Criticism	3	B	60.00
83	Media Policy	3	C	50.00
84	Media Regulation	3	D	40.00
85	Media Economics	3	E	30.00
86	Media Law	3	F	20.00
87	Media Ethics	3	G	10.00
88	Media History	3	A	70.00
89	Media Criticism	3	B	60.00
90	Media Policy	3	C	50.00
91	Media Regulation	3	D	40.00
92	Media Economics	3	E	30.00
93	Media Law	3	F	20.00
94	Media Ethics	3	G	10.00
95	Media History	3	A	70.00
96	Media Criticism	3	B	60.00
97	Media Policy	3	C	50.00
98	Media Regulation	3	D	40.00
99	Media Economics	3	E	30.00
100	Media Law	3	F	20.00
101	Media Ethics	3	G	10.00
102	Media History	3	A	70.00
103	Media Criticism	3	B	60.00
104	Media Policy	3	C	50.00
105	Media Regulation	3	D	40.00
106	Media Economics	3	E	30.00
107	Media Law	3	F	20.00
108	Media Ethics	3	G	10.00
109	Media History	3	A	70.00
110	Media Criticism	3	B	60.00
111	Media Policy	3	C	50.00
112	Media Regulation	3	D	40.00
113	Media Economics	3	E	30.00
114	Media Law	3	F	20.00
115	Media Ethics	3	G	10.00
116	Media History	3	A	70.00
117	Media Criticism	3	B	60.00
118	Media Policy	3	C	50.00
119	Media Regulation	3	D	40.00
120	Media Economics	3	E	30.00
121	Media Law	3	F	20.00
122	Media Ethics	3	G	10.00
123	Media History	3	A	70.00
124	Media Criticism	3	B	60.00
125	Media Policy	3	C	50.00
126	Media Regulation	3	D	40.00
127	Media Economics	3	E	30.00
128	Media Law	3	F	20.00
129	Media Ethics	3	G	10.00
130	Media History	3	A	70.00
131	Media Criticism	3	B	60.00
132	Media Policy	3	C	50.00
133	Media Regulation	3	D	40.00
134	Media Economics	3	E	30.00
135	Media Law	3	F	20.00
136	Media Ethics	3	G	10.00
137	Media History	3	A	70.00
138	Media Criticism	3	B	60.00
139	Media Policy	3	C	50.00
140	Media Regulation	3	D	40.00
141	Media Economics	3	E	30.00
142	Media Law	3	F	20.00
143	Media Ethics	3	G	10.00
144	Media History	3	A	70.00
145	Media Criticism	3	B	60.00
146	Media Policy	3	C	50.00
147	Media Regulation	3	D	40.00
148	Media Economics	3	E	30.00
149	Media Law	3	F	20.00
150	Media Ethics	3	G	10.00
151	Media History	3	A	70.00
152	Media Criticism	3	B	60.00
153	Media Policy	3	C	50.00
154	Media Regulation	3	D	40.00
155	Media Economics	3	E	30.00
156	Media Law	3	F	20.00
157	Media Ethics	3	G	10.00
158	Media History	3	A	70.00
159	Media Criticism	3	B	60.00
160	Media Policy	3	C	50.00
161	Media Regulation	3	D	40.00
162	Media Economics	3	E	30.00
163	Media Law	3	F	20.00
164	Media Ethics	3	G	10.00
165	Media History	3	A	70.00
166	Media Criticism	3	B	60.00
167	Media Policy	3	C	50.00
168	Media Regulation	3	D	40.00
169	Media Economics	3	E	30.00
170	Media Law	3	F	20.00
171	Media Ethics	3	G	10.00
172	Media History	3	A	70.00
173	Media Criticism	3	B	60.00
174	Media Policy	3	C	50.00
175	Media Regulation	3	D	40.00
176	Media Economics	3	E	30.00
177	Media Law	3	F	20.00
178	Media Ethics	3	G	10.00
179	Media History	3	A	70.00
180	Media Criticism	3	B	60.00
181	Media Policy	3	C	50.00
182	Media Regulation	3	D	40.00
183	Media Economics	3	E	30.00
184	Media Law	3	F	20.00
185	Media Ethics	3	G	10.00
186	Media History	3	A	70.00
187	Media Criticism	3	B	60.00
188	Media Policy	3	C	50.00
189	Media Regulation	3	D	40.00
190	Media Economics	3	E	30.00
191	Media Law	3	F	20.00
192	Media Ethics	3	G	10.00
193	Media History	3	A	70.00
194	Media Criticism	3	B	60.00
195	Media Policy	3	C	50.00
196	Media Regulation	3	D	40.00
197	Media Economics	3	E	30.00
198	Media Law	3	F	20.00
199	Media Ethics	3	G	10.00
200	Media History	3	A	70.00

08
09
10
11
12
13
14
15



 **GPS Map Camera**



Shivamogga, Karnataka, India
XH8H+849 Library, JNNCE, Navule, Navule, Shivamogga, Karnataka 577204, India
Lat 13.965759°
Long 75.577718°
18/08/23 01:20 PM GMT +05:30



 **GPS Map Camera**



Shivamogga, Karnataka, India

XH8H+849 Library, JNNCE, Navule, Navule, Shivamogga, Karnataka 577204, India

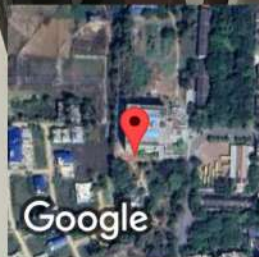
Lat 13.965758°

Long 75.577787°

18/08/23 02:26 PM GMT +05:30



GPS Map Camera



Shivamogga, Karnataka, India


XH8H+849 Library, JNNCE, Navule, Navule, Shivamogga, Karnataka

577204, India

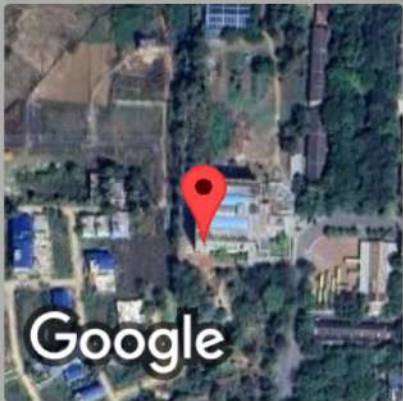
Lat 13.965756°

Long 75.577731°

18/08/23 01:10 PM GMT +05:30



GPS Map Camera



Shivamogga, Karnataka, India

XH8H+849 Library, JNNCE, Navule, Navule, Shivamogga, Karnataka 577204, India

Lat 13.965855°

Long 75.577691°

18/08/23 01:28 PM GMT +05:30

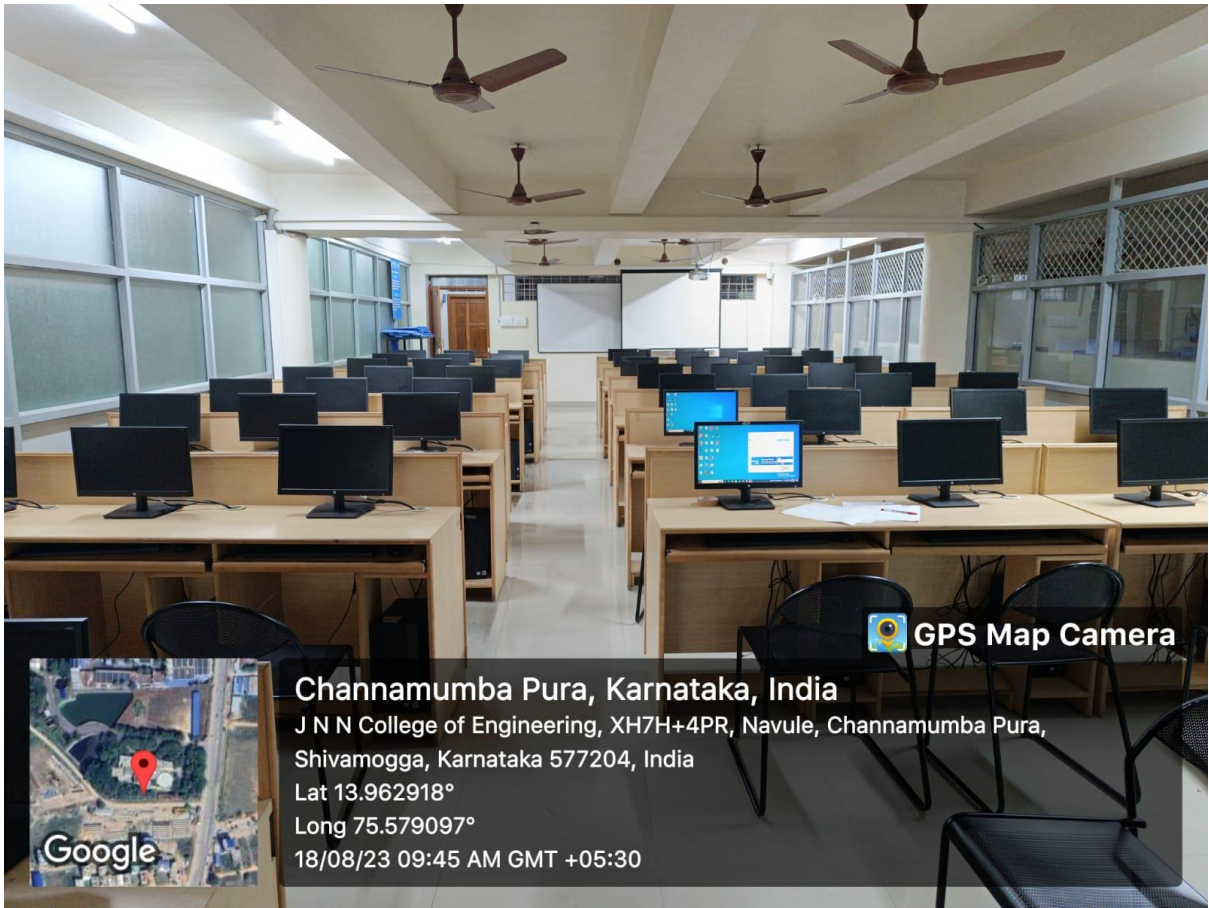



 **GPS Map Camera**



Shivamogga, Karnataka, India
XH8H+849 Library, JNNCE, Navule, Navule, Shivamogga, Karnataka 577204, India
Lat 13.96575°
Long 75.577946°
18/08/23 01:31 PM GMT +05:30

**PLACEMENT
& TRAINING
CELL**



 GPS Map Camera



Channamumba Pura, Karnataka, India


J N N College of Engineering, XH7H+4PR, Navule, Channamumba Pura,
Shivamogga, Karnataka 577204, India

Lat 13.962918°

Long 75.579097°

18/08/23 09:45 AM GMT +05:30



 GPS Map Camera



Channamumba Pura, Karnataka, India

J N N College of Engineering, XH7H+4PR, Navule, Channamumba Pura,
Shivamogga, Karnataka 577204, India

Lat 13.962918°

Long 75.579097°

18/08/23 09:48 AM GMT +05:30





GPS Map Camera



Channamumba Pura, Karnataka, India
J N N College of Engineering, XH7H+4PR, Navule, Channamumba Pura,
Shivamogga, Karnataka 577204, India
Lat 13.962918°
Long 75.579097°
18/08/23 09:50 AM GMT +05:30



GPS Map Camera




Channamumba Pura, Karnataka, India
J N N College of Engineering, XH7H+4PR, Navule, Channamumba Pura,
Shivamogga, Karnataka 577204, India
Lat 13.962918°
Long 75.579097°
18/08/23 09:49 AM GMT +05:30



GPS Map Camera



Channamumba Pura, Karnataka, India
J N N College of Engineering, XH7H+4PR, Navule, Channamumba Pura,
Shivamogga, Karnataka 577204, India
Lat 13.962918°
Long 75.579097°
18/08/23 09:47 AM GMT +05:30



GPS Map Camera



Channamumba Pura, Karnataka, India
J N N College of Engineering, XH7H+4PR, Navule, Channamumba Pura,
Shivamogga, Karnataka 577204, India
Lat 13.962918°
Long 75.579097°
18/08/23 09:47 AM GMT +05:30



GPS Map Camera



Channamumba Pura, Karnataka, India
J N N College of Engineering, XH7H+4PR, Navule, Channamumba Pura,
Shivamogga, Karnataka 577204, India
Lat 13.962918°
Long 75.579097°
18/08/23 10:55 AM GMT +05:30




Channamumba Pura, Karnataka, India

J N N College of Engineering, XH7H+4PR, Navule, Channamumba Pura,
Shivamogga, Karnataka 577204, India

Lat 13.962918°

Long 75.579097°

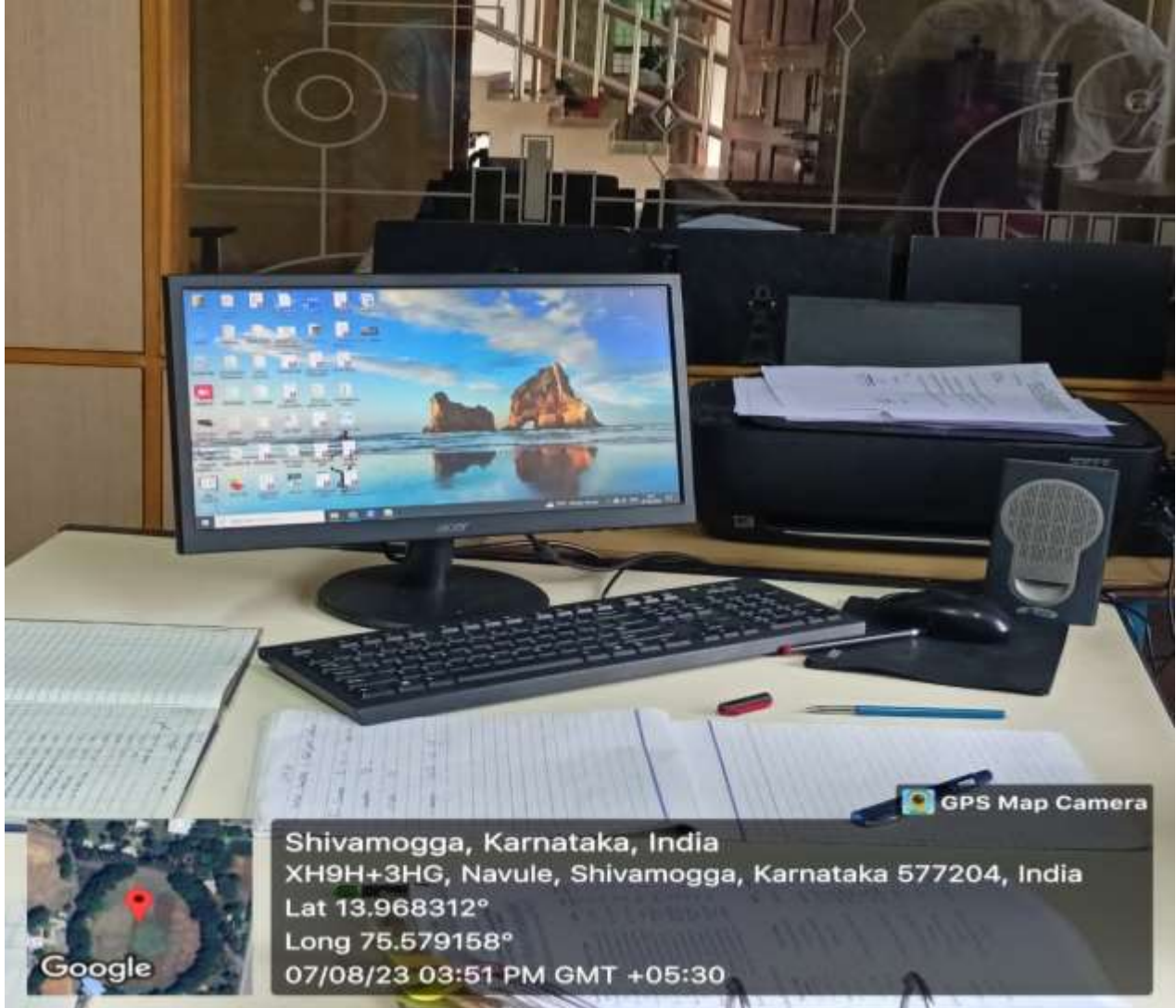
18/08/23 10:50 AM GMT +05:30

 **GPS Map Camera**



Department of Sports & Physical Education

1. Computer with printer



2. Switch



3. Outdoor CC Camera



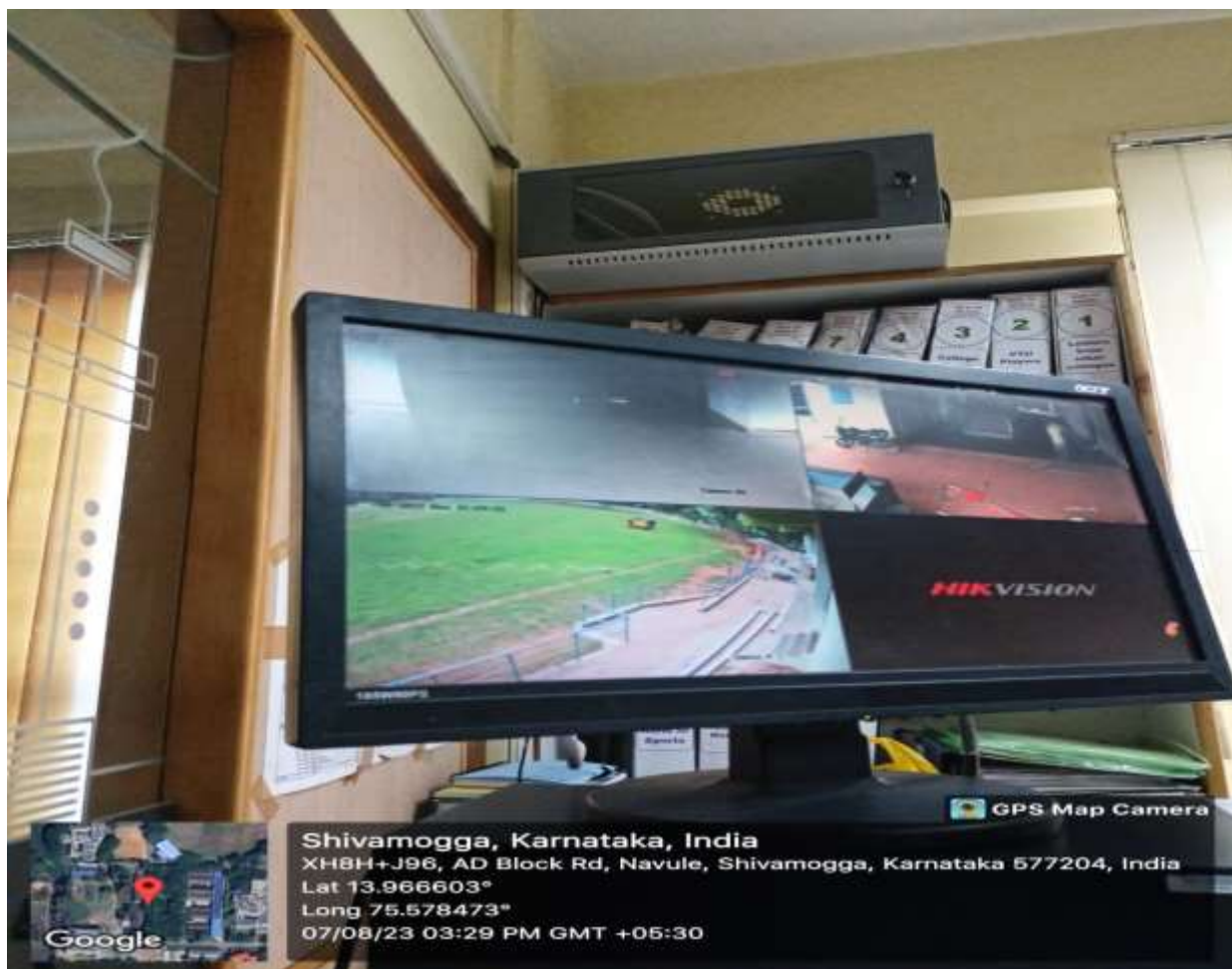
4. Indoor Gym/Shuttle court switch



5. Indoor Gym/Shuttle court CC Camera



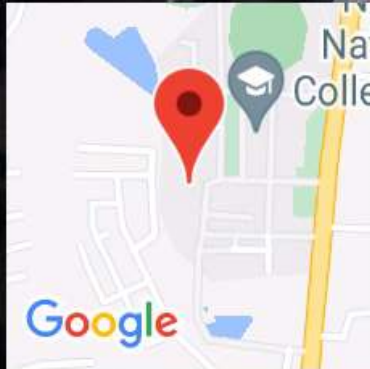
6. Sports department CC Camera Switch



**NEW GEN
IEDC**



Geotag Photo



Shivamogga Karnataka India

26°C

**XH8H+849 Library, JNNCE, Navule, Navule,
Shivamogga, Karnataka 577204, India**


Lat: 13.97 | Long: 75.58

18/08/2023 4:35 pm, GMT+05:30

Fri, 18 Aug



Geotag Photo



Shivamogga Karnataka India

26°C

**XH8H+849 Library, JNNCE, Navule, Navule,
Shivamogga, Karnataka 577204, India**

Lat: 13.97 | Long: 75.58

18/08/2023 4:34 pm, GMT+05:30

Fri, 18 Aug



Geotag Photo



Shivamogga Karnataka India

26°C

**XH8H+849 Library, JNNCE, Navule, Navule,
Shivamogga, Karnataka 577204, India**

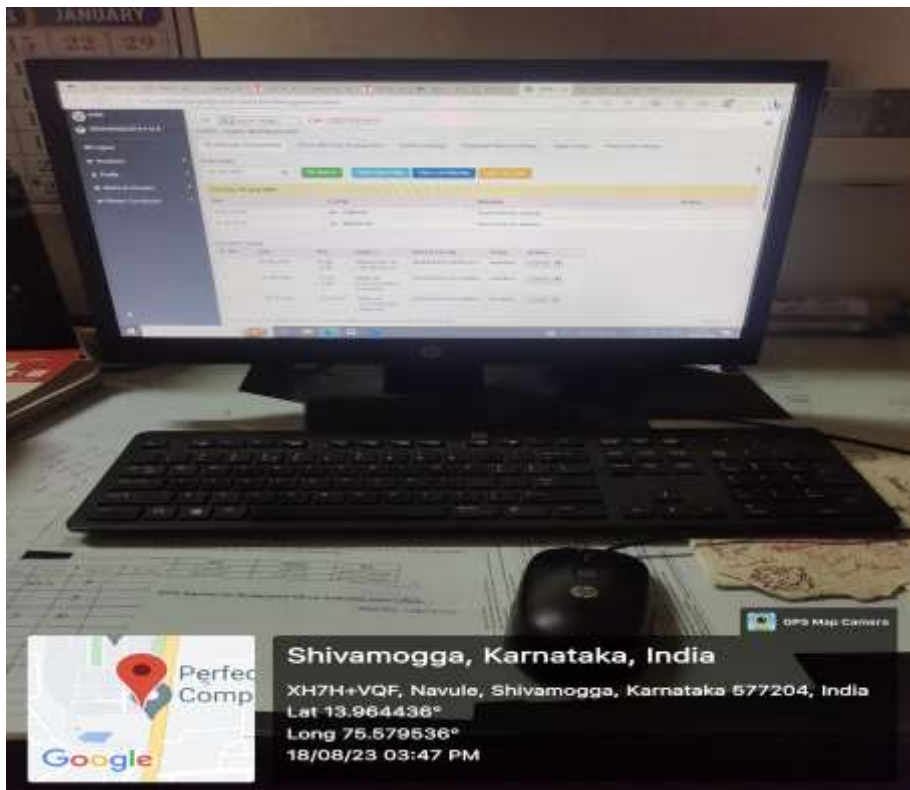
Lat: 13.97 | Long: 75.58

18/08/2023 4:37 pm, GMT+05:30

Fri, 18 Aug

DEPARTMENT
OF
MATHEMATICS

DEPARTMENT OF MATHEMATICS
J N N COLLEGE OF ENGINEERING, SHIVAMOGGA
IT FACILITIES OF MATHEMATICS DEPARTMENT




STAFF COMPUTER



STAFF COMPUTER



PRINTER 1



PRINTER 2

